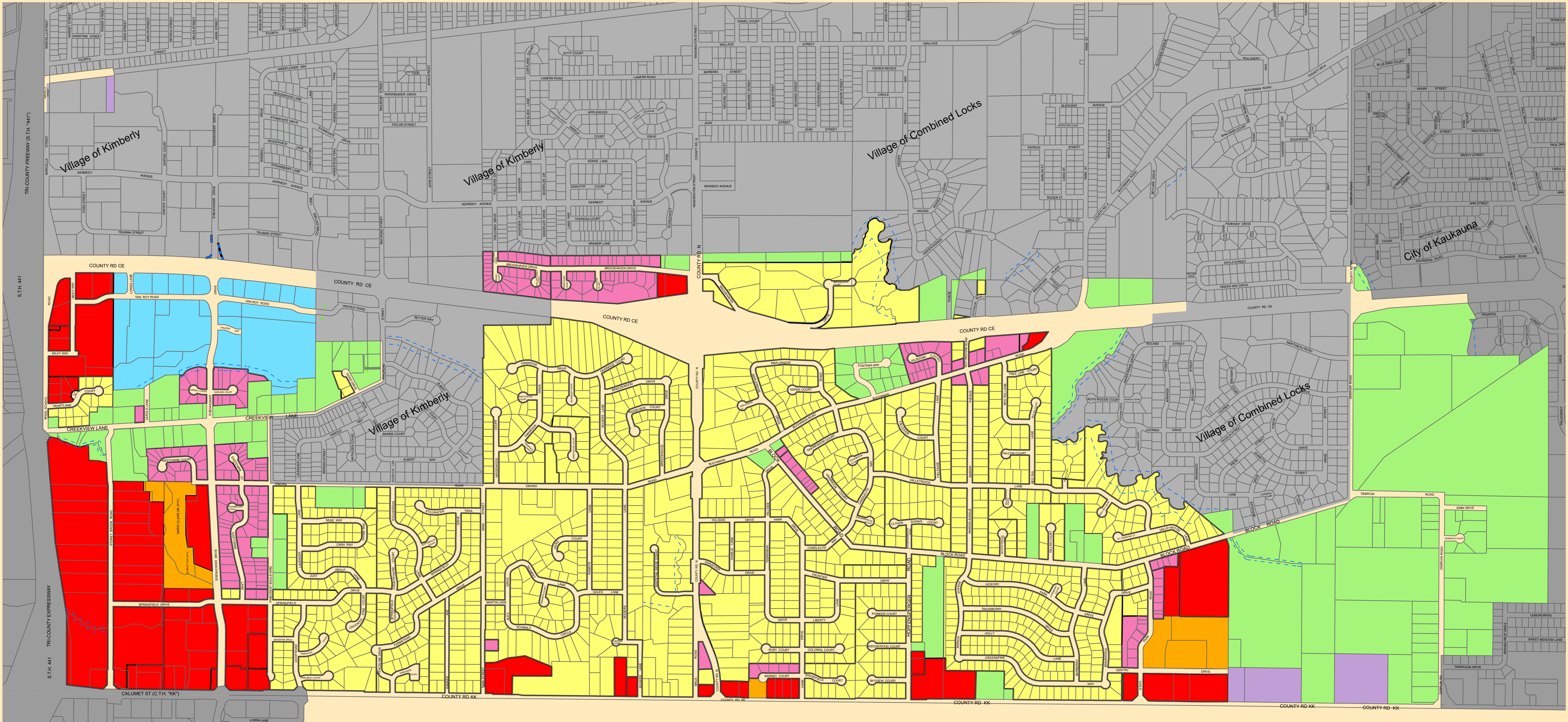

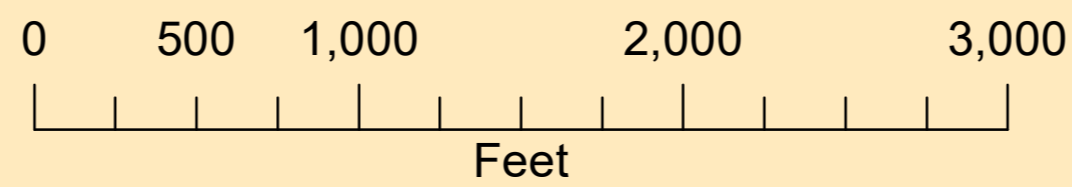
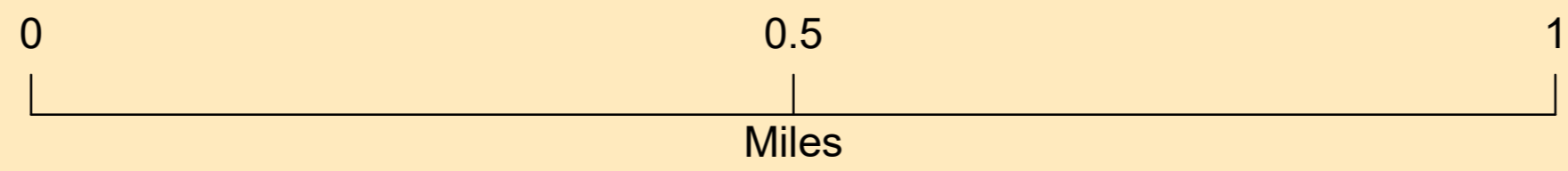


# Town of Buchanan (West) Zoning Atlas



- |   |  |   |
|---|--|---|
| <span style="color: yellow;">■</span> RSF - SINGLE-FAMILY RESIDENTIAL | <span style="color: red;">■</span> CL - LOCAL COMMERCIAL         | <span style="color: lightgreen;">■</span> AGD - GENERAL AGRICULTURE |
| <span style="color: pink;">■</span> RTF - TWO-FAMILY RESIDENTIAL      | <span style="color: lightblue;">■</span> CP - PLANNED COMMERCIAL | <span style="color: purple;">■</span> IND - INDUSTRIAL              |
| <span style="color: orange;">■</span> RMF - MULTI-FAMILY RESIDENTIAL  |  |   |



Source: Outagamie County GIS, Tax and Zoning Records.  
 Created: July 2008  
 Updated: September 2016  
 Outagamie County Planning Department

